Approved For Release 1999/10/01 : CIA-RDP78-05867A000301050019-1

PHOTO NO. 437405 — LOT NO. N-2239 — MAP REFERENCE — LATITUDE 42 49N

COUNTRY USSR — PROVINCE — SUBJECT — SUBJECT — SUBJECT — SUBJECT — SUBJECT

AREA NO A 2 9 1 N — SUBJECT ALA — SUBJECT C26 — SUBJECT — SUBJECT — SUBJECT — SUBJECT

N A K H I D K A — L K G. — S O U T H

O F F — F C R T — C A R G O — 2 U A Y.

Part 2 of 2-part processing.
See CIA — [illegible] for other prints.
5+6 — warehouses; 7 — probable power plant;
8 — freight railroad station; 9 — warehouses: 110 x 40m.;
10 — U/i build. resembling [redacted] freight [redacted] railroad station.

25X1A

DATE OF PHOTO 14 Nov. 58 — TYPE — QUALITY — CLASS — NO. OF CARDS 2 — CAPTIONED BY CL

[redacted]

ANALYSIS REPORT

(20)

Approved For Release 1999/10/01 : CIA-RDP78-05867A000301050019-1

PHOTO NO. 437408 | MAP REFERENCE N-2251 | LATITUDE 42 44 N | LONGITUDE 132 52 E

COUNTRY USSR | PROVINCE | SUBJECT 3 1/2-

AREA NO A21 N | SUBJECT AL2 | SUBJECT | SUBJECT | SUBJECT | SUBJECT | SUBJECT | SUBJECT

NAKHODKA ROUND HEAD

CRANES AT PORT EARCO

ZUAY.

(21, 25) 25X1A

[redacted]

| DATE OF PHOTO | TYPE | QUALITY | CLASS | NO. OF CARDS |
|---|---|---|---|---|
| 4 Nov 54 | 4 | 2 | 3 | 1 |

CLASSIFICATION | CAPTIONED BY [redacted]

Approved For Release 1999/10/01 : CIA-RDP78-[redacted]

PHOTO ANALYSIS REPORT

Approved For Release 1999/10/01 : CIA-RDP78-05867A000301050019-1

PHOTO NO. 437407 | MAP REFERENCE: N-2231 | LATITUDE 43° 47' N | LONGITUDE 132° 52' E

COUNTRY: USSR | PROVINCE:

AREA NO: A291N | SUBJECT: AL2

SUBJECT: NAKHODKA

SUBJECT: SQUARE HEAD

SUBJECT: 3

SUBJECT: AIRPORT

SUBJECT: CARGO

SUBJECT: AIRFIELD

SUBJECT: QUAY.

25X1A

[redacted]

| DATE OF PHOTO | TYPE | QUALITY | CLASS | NO. OF CARDS |
|---|---|---|---|---|
| [illegible] | 4 | 1 | 3 | 1 |

(21 25)

CLASSIFICATION:

CAPTIONED BY:

PHOTO ANALYSIS REPORT

Approved For Release 1999/10/01 : CIA-RDP78

FORM NO. 0-74 USE PREVIOUS EDITIONS

Approved For Release 1999/10/01 : CIA-RDP78-05867A000301050019-1

PHOTO NO. 437408 | MAP REFERENCE N-2 2 3 | LATITUDE 47 48 N | LONGITUDE 132 52E

COUNTRY USSR | PROVINCE

AREA NO A29/N | SUBJECT AKF | SUBJECT DB | SUBJECT | SUBJECT | SUBJECT | SUBJECT | SUBJECT | SUBJECT 3

NAKHODKA FREIGHT CAR
ON RAILWAY LINE OF
PORT CARGO 2WAY.

Probable concrete fence can be seen in rear of freightcar.

25X1A

[redacted]

DATE OF PHOTO | TYPE 3 | QUALITY 2 | CLASS 3 (1 27) | NO. OF CARDS 2

CLASSIFICATION

PHOTO ANALYSIS REPORT

Approved For Release 1999/10/01 : CIA-RDP78-05867A000301050019-1

Approved For Release 1999/10/01 : CIA-RDP78-05867A000301050019-1

PHOTO NO. 437409 | MAP REFERENCE: N-23 | LATITUDE 43 47 N | LONGITUDE 132 52 E

COUNTRY: USSR | PROVINCE | SUBJECT | SUBJECT | SUBJECT | SUBJECT | SUBJECT | SUBJECT 3½

AREA NO: A211A | SUBJECT AKH | SUBJECT CLG

NAKHODKA

UNITED CRANE

RAILWAY

LEGS OF MOORING SPANNING

near north end of quay. Town seen in background.

(6727) 25X1A

[redacted]

DATE OF PHOTO: 5 1 | TYPE: 3 | QUALITY: 2 | CLASS: 3 | NO. OF CARDS: 2

CLASSIFICATION: SECRET

PHOTO ANALYSIS REPORT

Approved For Release 1999/10/01 : CIA-RDP78

Approved For Release 1999/10/01 : CIA-RDP78-05867A000301050019-1

PHOTO NO. 437410 | MAP REFERENCE N-22-4 | LATITUDE 43 48N | LONGITUDE 132 52E

COUNTRY USSR | PROVINCE | SUBJECT 3 1/2

AREA NO. A29/N | SUBJECT ALA | SUBJECT AKH | SUBJECT | SUBJECT | SUBJECT | SUBJECT | SUBJECT | SUBJECT C

NAKHODKA GROUP OF RAILWAY SIDINGS

on quay. Part of railway sidings is double-tracked.

25X1A

[redacted]

DATE OF PHOTO 23 Nov. 58 | TYPE 3 | QUALITY 2 | CLASS 3 | NO. OF CARDS 2 (27, 30)

CLASSIFICATION Conf | SANITIZED BY [redacted]

PHOTO ANALYSIS REPORT

Approved For Release 1999/10/01 : CIA-RDP78-05867A000301050019-1

Approved For Release 1999/10/01 : CIA-RDP78-05867A000301050019-1

PHOTO NO. 437411 | MAP REFERENCE N-229 | LATITUDE 42 49N | LONGITUDE 132 52E

COUNTRY USSR | PROVINCE | SUBJECT 4 3/4

AREA NO. A27/N | SUBJECT AZ1 | SUBJECT ALA | SUBJECT C31 | SUBJECT COAL STORE

NAKHODKA

DIN OPEN AIR N.R. N. E

ND OF ZUAY near north

end roundhead cranes. Town in background.

7 (7, 14, 3

DATE OF PHOTO | TYPE 3 | QUALITY 1 | CLASS 3 | NO. OF CARDS 3

25X1A

[redacted]

Approved For Release 1999/10/01 : CIA-RDP78

CLASSIFICATION | AUTHORIZED BY

PHOTO ANALYSIS REPORT

Approved For Release 1999/10/01 : CIA-RDP78-05867A000301050019-1

PHOTO NO. 437412 LOCATION N-223 MAP REFERENCE LATITUDE 42 48N LONGITUDE 132 52E

COUNTRY USSR PROVINCE

AREA NO A29 N SUBJECT C I J SUBJECT SUBJECT SUBJECT SUBJECT SUBJECT SUBJECT SUBJECT U

N A K H O D K A S C H O O L,

DATE OF PHOTO 1 3 N N TYPE 4 QUALITY 1 CLASS (9) 3 NO. OF CARDS 1

CLASSIFICATION Conf. SANITIZED BY

PHOTO ANALYSIS REPORT

25X1A

[redacted]

Approved For Release 1999/10/01 - CIA-RDP78-05867A000301050019-1

PHOTO NO. 437413 | MAP REFERENCE | LATITUDE 42 41N | LONGITUDE 132 52E

COUNTRY USSR | PROVINCE N-2281

AREA NO A291N | SUBJECT C2C | SUBJECT C3 | SUBJECT C6E | SUBJECT | SUBJECT | SUBJECT | SUBJECT | SUBJECT 3

NAKHODKA {MOVIE THEATER, HOUSES, HILL}

18 - crest of a hill; 19 - group of three houses; movie theater with park in front of it.

(1, 6, 7, 28) 25X1A

| DATE OF PHOTO | TYPE | QUALITY | CLASS | NO. OF CARDS |
|---|---|---|---|---|
| Aug 59 | 3 | 1 | 3 | 3 |

[redacted]

CLASSIFICATION

CAPTIONED BY

PHOTO ANALYSIS REPORT

Approved For Release 1999/10/01 : CIA-RDP78

Approved For Release 1999/10/01 : CIA-RDP78-05867A000301050019-1

RECORD NO. 437414 | LOT NO. N-2299 | MAP REFERENCE | LATITUDE | LONGITUDE 3

COUNTRY USSR | PROVINCE | SUBJECT | SUBJECT | SUBJECT | SUBJECT | SUBJECT | SUBJECT 4½

AREA NO. NAVALS

SOVIET FREIGHTER YEL'NYA

docked at Meji Port, Japan.

25X1A

[redacted]

(30) NO. OF CARDS

DATE OF PHOTO | TYPE 4 | QUALITY | CLASS 3 | EARTH COVER | 1

CLASSIFICATION

PHOTO ANALYSIS REPORT

Approved For Release 1999/10/01 : CIA-RDP78-05867A000301050019-1

PHOTO NO. 437415 LOT NO. N-229 MAP REFERENCE LATITUDE LONGITUDE 3

COUNTRY USSR PROVINCE

AREA NO. SUBJECT NAVAL SUBJECT SUBJECT SUBJECT SUBJECT SUBJECT SUBJECT 41/2

SOVIET FREIGHTER YEL'NYA

docked at Moji Port, Japan.

(30) 25X1A

[redacted]

DATE OF PHOTO. TYPE 4 QUALITY 1 CLASS 3 NO. OF CARDS 1

CLASSIFICATION Unclassified

PHOTO ANALYSIS REPORT

Approved For Release 1999/10/01 : CIA-RDP78-05867A000301050019-1

PHOTO NO. 437416 | LOT NO. N-223 | MAP REFERENCE | LATITUDE | LONGITUDE 2

COUNTRY USSR | PROVINCE

AREA NO

SUBJECT NAVAL | SUBJECT | SUBJECT | SUBJECT | SUBJECT | SUBJECT | SUBJECT 3 1/2

SOVIET FREIGHTER IVA

NABABUSHKIN

Radar equipment of docked at Kobe Port, Japan.

25X1A

[redacted]

(30)

| DATE OF PHOTO | TYPE | QUALITY | CLASS | NO. OF CARDS |
|---|---|---|---|---|
| 29 Feb. | 4 | 1 | 3 | 1 |

CLASSIFICATION [illegible] | CAUTIONED BY [illegible]

long.

PHOTO ANALYSIS REP[illegible]

Approved For Release 1999/10/01 : CIA-RDP78-05867A000301050019-1

PHOTO NO. 437417 | LOT NO. IV-2231 | MAP REFERENCE | LATITUDE | LONGITUDE 2

COUNTRY USSR | PROVINCE

AREA NO

SUBJECT 1 N ALS | SUBJECT | SUBJECT | SUBJECT | SUBJECT | SUBJECT | SUBJECT | SUBJECT 3 1/2

5 10 15 20

SOVIET FREIGHTER IVA

25 30 35 40

SNABUSHKIN

45 50

Radar equipment of docked at Kobe Port, Japan.

25X1A

[redacted]

(30)

| DATE OF PHOTO | TYPE | QUALITY | CLASS | NO. OF CARDS |
|---|---|---|---|---|
| 1954 | 4 | 1 | 3 | 1 |

CLASSIFICATION | CAPTIONED BY (MW)

PHOTO ANALYSIS REP

Approved For Release 1999/10/01 : CIA-RDP7

Approved For Release 1999/10/01 : CIA-RDP78-05867A000301050019-1

PHOTO NO. 437418 LOT NO. N-223 MAP REFERENCE LATITUDE LONGITUDE

COUNTRY USSR PROVINCE

AREA NO

SUBJECT NAVY SUBJECT SUBJECT SUBJECT SUBJECT SUBJECT SUBJECT 4

SOVIET FREIGHTER ROD

INA

sighted four nautical miles on a 100 degree line off Shirakami Lighthouse, Japan. (41 24N 140 12E).

25X1A

[redacted]

DATE OF PHOTO TYPE QUALITY CLASS (30) NO. OF CARDS

4 3 3 1

CLASSIFICATION PHOTOGRAPH

PHOTO ANALYSIS REPORT

Approved For Release 1999/10/01 : CIA-RDP78-05867A000301050019-1

RECD NO. 437419 LOT NO. N-2231 MAP REFERENCE LATITUDE LONGITUDE

COUNTRY USSR PROVINCE

AREA NO

SUBJECT NAVY SUBJECT SUBJECT SUBJECT SUBJECT SUBJECT SUBJECT 1/2

SOVIET TANKER SERGO

Sighted three nautical miles on a 180 degree line off Shirakami Lighthouse, Japan. (41 24 N 140 12 E).

25X1A

[redacted]

(30)

| DATE OF PHOTO | TYPE | QUALITY | CLASS | NO. OF CARDS |
|---|---|---|---|---|
| Feb. | 3 | 3 | 3 | 1 |

CLASSIFICATION Conf. AUTHORITY

PHOTO ANALYSIS REPORT

Approved For Release 1999/10/01 : CIA-RDP78-05867A000301050019-1



Approved For Release 1999/10/01 : CIA-RDP78-05867A000301050019-1

PHOTO NO. 437421

MAP REFERENCE

LATITUDE 50 47 N

PROVINCE OPOLE

COUNTRY POLAND

AREA NO 5166M

SUBJECT A1 0

SUBJECT A3 0

SUBJECT BLACKSMITH SHOWN IN A COKE-SHED

SUBJECT METAL WORKS.

DATE OF PHOTO

TYPE 4 2

QUALITY 4

CLASS

NO. OF CARDS 1

25X1A

[redacted]

Approved For Release 1999/10/01 : CIA-RDP78-05867A000301050019-1

CLASSIFICATION

PHOTO ANALYSIS REPORT

(20)

Approved For Release 1999/10/01 : CIA-RDP78-05867A000301050019-1

PHOTO NO. 437422
COUNTRY POLAND
AREA NO 515-M
MAP REFERENCE
LATITUDE 5047N
PROVINCE OPOLE
SUBJECT A30 (1)
SUBJECT AD (1)
SUBJECT COKE - CHEMICAL WORKS
SUBJECT BLACKTOWNIA
DATE OF PHOTO
TYPE 4
QUALITY 3
CLASS 4
NO. OF CARDS 2
(12,15)
25X1A
[redacted]
CLASSIFICATION
PHOTO ANALYSIS REPORT
(20)

Approved For Release 1999/10/01 : CIA-RDP78-05867A000301050019-1

Approved For Release 1999/10/01 : CIA-RDP78-05867A000301050019-1

RECORD NO. 437423

COUNTRY POLAND

AREA NO 5155M

SUBJECT A30

SUBJECT A30

PROVINCE OPOLE

MAP REFERENCE

LATITUDE 50 42 N

LONGITUDE 18 57 E

SUBJECT COKE - CHEMICAL WORKS

SUBJECT

SUBJECT

SUBJECT

SUBJECT

25X1A

[redacted]

DATE OF PHOTO

TYPE

QUALITY

CLASS

NO. OF CARDS (12, 15)

CLASSIFICATION

PHOTO ANALYSIS REPORT

(20)

Approved For Release 1999/10/04 : CIA-RDP78-05867A000301050019-1

Approved For Release 1999/10/01 : CIA-RDP78-05867A000301050019-1

PHOTO NO. 437424

COUNTRY POLAND

AREA NO SISM

LOT [illegible]

MAP REFERENCE

PROVINCE OPOLE

LATITUDE 1047N

LONGITUDE 18 57 E

SUBJECT A30

SUBJECT A30

SUBJECT

SUBJECT

SUBJECT

SUBJECT

SUBJECT

BLACHOWNIA COKE-CHEMICAL WORKS

25X1A

[redacted]

DATE OF PHOTO

TYPE 4

QUALITY

CLASS 4

NO. OF CARDS 2

CLASSIFICATION

PHOTO ANALYSIS REPORT

(20)

Approved For Release 1999/10/01 : CIA-RDP78-05867A000301050019-1

Approved For Release 1999/10/01 : CIA-RDP78-05867A000301050019-1

PHOTO NO. 437425

LOT NO. N-2328

MAP REFERENCE

LATITUDE 50 21 N

LONGITUDE 18 12 E

COUNTRY POLAND

PROVINCE OPOLE

AREA NO 515/M

SUBJECT ADH

SUBJECT KEDZIERZYN

SUBJECT NITRIC

SUBJECT ACID

SUBJECT WORKS

SUBJECT CONCENTRATED NITRIC

SUBJECT ACID DEPT

CONC = CONCENTRATED.

25X1A

[redacted]

DATE OF PHOTO

TYPE 4

QUALITY 2

CLASS C

NO. OF CARDS 1

CLASSIFICATION

CLASSIFIED BY

PHOTO ANALYSIS REPORT

(20)

Approved For Release 1999/10/01 : CIA-RDP78-05867A000301050019-1

Approved For Release 1999/10/01 : CIA-RDP78-05867A000301050019-1

PHOTO NO. 437426

COUNTRY POLAND

AREA NO. 5155/M

SUBJECT RDH

KEDZIERZYN

ORKS, CONC N, TRIC AC

ID DEPT

CONC = CONCENTRATED

25X1A

[redacted]

DATE OF PHOTO | TYPE | QUALITY | CLASS | NO. OF CARDS (15)

4 1

DUO

PHOTO ANALYSIS REPORT

Approved For Release 1999/10/01 : CIA-RDP78-05867A000301050019-1

Approved For Release 1999/10/01 : CIA-RDP78-05867A000301050019-1

PHOTO NO. 137427

LOT NO. N-2320

MAP REFERENCE C

LATITUDE 50 21 N

LONGITUDE 18 12 E

COUNTRY POLAND

PROVINCE OPOLE

AREA NO. 515 T M

SUBJECT ADH

| | | | | | | | | | | | | | | | | | | | |
|---|---|---|---|---|---|---|---|---|---|---|---|---|---|---|---|---|---|---|---|
| K | E | D | Z | I | E | R | Z | Y | N | | | N | I | T | R | I | C | | W |
| O | R | K | S | . | | C | O | N | C | | | N | I | T | R | I | C | | A C |
| I | D | | D | E | P | T | | | | | | | | | | | | | |

CONC = CONCENTRATED

(15)

25X1A [redacted]

| DATE OF PHOTO | TYPE | QUALITY | CLASS | NO. OF CARDS | SOURCE |
|---|---|---|---|---|---|
| | | | 4 | 1 | |

CAPTIONED BY

(20)

PHOTO ANALYSIS REPORT

Approved For Release 1999/10/01 : CIA-RDP78-05867A000301050019-1

Approved For Release 1999/10/01 : CIA-RDP78-05867A000301050019-1




Approved For Release 1999/10/01 : CIA-RDP78-05867A000301050019-1

Approved For Release 1999/10/01 : CIA-RDP78-05867A000301050019-1

PHOTO NO. 437429 LOT NO. N-2328 MAP REFERENCE LATITUDE 52 21 N LONGITUDE 18 12 E

COUNTRY POLAND PROVINCE OPOLE

AREA NO. SISIM SUBJECT HDH SUBJECT SUBJECT SUBJECT SUBJECT SUBJECT SUBJECT

KEDZIERZYN

OKS

DEPT

CONC : CONCENTRATED

25X1A

[redacted]

(15)

DATE OF PHOTO TYPE QUALITY CLASS NO. OF CARDS

4 2 4 1

duo

(20)

CLASSIFICATION PHOTO ANALYSIS REPORT

Approved For Release 1999/10/01 : CIA-RDP78-05867A000301050019-1




Approved For Release 1999/10/01 : CIA-RDP78-05867A000301050019-1

Approved For Release 1999/10/01 : CIA-RDP78-05867A000301050019-1




Approved For Release 1999/10/01 : CIA-RDP78-05867A000301050019-1

Approved For Release 1999/10/01 : CIA-RDP78-05867A000301050019-1

PHOTO NO. 457432

COUNTRY: POLAND

AREA NO.: 4350M

MAP REFERENCE

LATITUDE: 5006N

PROVINCE

SUBJECT: BRODNICE

SUBJECT: BRJ

SUBJECT: BRV

SUBJECT: RADIOWE

SUBJECT: CLEAC

SUBJECT: RESEARCH INSTITUTE.

SUBJECT: CONTROL ROOM.

25X1A

[redacted]

DATE OF PHOTO

TYPE: V

QUALITY: V

CLASS: C

NO. OF CARDS: 1

CLASSIFICATION: UNC

PHOTO ANALYSIS REPORT

(20)

Approved For Release 1999/10/01 : CIA-RDP78-05867A000301050019-1

Approved For Release 1999/10/01 : CIA-RDP78-05867A000301050019-1

PHOTO NO. 437433

COUNTRY POLAND

AREA NO. 6/3/5/M

SUBJECT B-J

SUBJECT B-X

MAP REFERENCE

LATITUDE 5006N

PROVINCE KRAKOW

SUBJECT RADIOWICE

SUBJECT INSTITUTE OF NUCLEAR

SUBJECT RESEARCH

SUBJECT CYCLOTRON.

25X1A

[redacted]

(4)

DATE OF PHOTO

TYPE V

QUALITY V

CLASS C

NO. OF CARDS 2

CLASSIFICATION Duo

PHOTO ANALYSIS REPORT

(20)

Approved For Release 1999/10/01 : CIA-RDP78-05867A000301050019-1

Approved For Release 1999/10/01 : CIA-RDP78-05867A000301050019-1

PHOTO NO. 437434 | MAP REFERENCE | LATITUDE 51 06 N | LONGITUDE 17 02 E

COUNTRY POLAND | PROVINCE WROCLAW

AREA NO. 4155M | SUBJECT AIR | SUBJECT AFE

WRO CLAW

TRACTORS AT AGR ENTERPRISE

IP TRADE

25X1A

[redacted]

DATE OF PHOTO | TYPE | QUALITY | CLASS | NO. OF CARDS (24) | SOURCE

CLASSIFICATION | CAPTIONED BY | PHOTO ANALYSIS REPORT

Approved For Release 1999/10/01 : CIA-RDP78-05867A000301050019-1

(20)

Approved For Release 1999/10/01 : CIA-RDP78-05867A000301050019-1

PHOTO NO. 437435 | QUAD | MAP REFERENCE | LATITUDE 51°06'N | LONGITUDE 17°02'E

COUNTRY POLAND | PROVINCE WROCLAW

AREA NO. 41°TM | SUBJECT AH | SUBJECT AF6 | SUBJECT C-325 | SUBJECT URSUS | SUBJECT

WROCLAW TRACTORS AT AGRIEQUIPMENT TRADE FAIR

25X1A

[redacted]

DATE OF PHOTO | TYPE | QUALITY | CLASS | NO. OF CARDS (24) | ASSIGNED BY

CLASSIFICATION

PHOTO ANALYSIS REPORT

(20)

Approved For Release 1999/10/01 : CIA-RDP78-05867A000301050019-1

Approved For Release 1999/10/01 : CIA-RDP78-05867A000301050019-1

RECORD NO. 437436 | LOT NO. N-2320 | MAP REFERENCE | LATITUDE | LONGITUDE

COUNTRY POLAND | PROVINCE KRAKOW (PROB)

AREA NO 4353M

SUBJECT HV ALY

SUBJECT OPENING LOCK $ OF WIE

SUBJECT PRZ — KRZNA CANAL

25X1A

[redacted]

DATE OF PHOTO | TYPE 4 | QUALITY 2 | CLASS 4 | NO. OF CARDS 2

CLASSIFICATION 020

PHOTO ANALYSIS REPORT

(20)

Approved For Release 1999/10/01 : CIA-RDP78-05867A000301050019-1

Approved For Release 1999/10/01 : CIA-RDP78-05867A000301050019-1

PHOTO ANALYSIS REPORT

CLASSIFICATION: 0 2 0

DATE OF PHOTO | TYPE: 4 | QUALITY: 2 | CLASS: 4 | NO. OF CARDS: 2

CAPTIONED BY

(20)

PHOTO NO. 437437

COUNTRY POLAND.

AREA NO 4355 M

EDITION N-2328

MAP REFERENCE

PROVINCE KRAKOW (1100)

LATITUDE

LONGITUDE

SUBJECT: AHV

SUBJECT: AL 1

SUBJECT: LOCKS OF WING

SUBJECT: CANAL

SUBJECT: OPEW

SUBJECT: PRZ

SUBJECT: KRZNA

25X1A

[redacted]

Approved For Release 1999/10/01 : CIA-RDP78-05867A000301050019-1

Approved For Release 1999/10/01 : CIA-RDP78-05867A000301050019-1

PHOTO NO. 437438 | LOT NO. N-2320 | MAP REFERENCE | LATITUDE 53 28 N | LONGITUDE 14 35 E

COUNTRY POLAND | PROVINCE SZCZECIN

AREA NO 21 SJM AMH

SUBJECT: SZCZECIN STATION. NR. OF TELEVISION ANTENNAS 0

25X1A

[redacted]

DATE OF PHOTO | TYPE 4 | QUALITY | CLASS 4 | NO. OF CARDS 1 (23)

CLASSIFICATION | OTHER DRO

PHOTO ANALYSIS REPORT

(20)

Approved For Release 1999/10/01 : CIA-RDP78-05867A000301050019-1

Approved For Release 1999/10/01 : CIA-RDP78-05867A000301050019-1

PHOTO NO. 437439 | LOT NO. N-V320 | MAP REFERENCE | PROVINCE KRAKOW | LATITUDE 5301N | LONGITUDE 2059E

COUNTRY POLAND | AREA NO. 435M | SUBJECT ADH | SUBJECT | SUBJECT | SUBJECT | SUBJECT | SUBJECT | SUBJECT | SUBJECT

TARNOWITZ F. DZIERZYNS

KIN. WITRIC WORKS.

25X1A

[redacted]

(11)

DATE OF PHOTO | TYPE 4 | QUALITY V | CLASS 4 | NO. OF CARDS

CLASSIFICATION Ono | CONFIDENTIAL

PHOTO ANALYSIS REPORT

(20)

Approved For Release 1999/10/01 : CIA-RDP78-05867A000301050019-1

Approved For Release 1999/10/01 : CIA-RDP78-05867A000301050019-1

PHOTO NO. 437440 | LOT NO. N-1320 | MAP REFERENCE | LATITUDE 53 01 N | LONGITUDE 20 59 E

COUNTRY POLAND | PROVINCE KRAKOW

AREA NO 433 M | SUBJECT ADH

SUBJECT: TARNOWITZ FABRIK

SUBJECT: DZIERZYNSKS.

25X1A

[redacted]

(11)

DATE OF PHOTO | TYPE 4 | QUALITY 2 | CLASS 4 | NO. OF CARDS

CLASSIFICATION OLO

PHOTO ANALYSIS REPORT

(20)

Approved For Release 1999/10/01 : CIA-RDP78-05867A000301050019-1

Approved For Release 1999/10/01 : CIA-RDP78-05867A000301050019-1

PHOTO NO. 13744 | DOT NO. U-2320 | MAP REFERENCE | LATITUDE 51°08'N | LONGITUDE 23°30'E

COUNTRY POLAND | PROVINCE LUBLIN

AREA NO. 2355M

SUBJECT: CHELM CEMENT PLANT

25X1A

[redacted]

DATE OF PHOTO | TYPE 4 | QUALITY L | CLASS 4 | NO. OF CARDS 1

CLASSIFICATION SECRET | INTERPRETER BY [redacted] | (20)

PHOTO ANALYSIS REPORT

Approved For Release 1999/10/01 : CIA-RDP78-05867A000301050019-1

Approved For Release 1999/10/01 : CIA-RDP78-05867A000301050019-1

PHOTO NO. 437442 | LOT NO. M-2320 | MAP REFERENCE | LATITUDE 51°0'N | LONGITUDE 23°30'E

COUNTRY POLAND | PROVINCE LUBLIN

AREA NO. 2351M | SUBJECT AEG

CHELM | CEMENT PLANT

DATE OF PHOTO | TYPE 4 | QUALITY L | CLASS 4 | NO. OF CARDS 1

25X1A

[redacted]

CLASSIFICATION RD | SANITIZED BY [redacted]

PHOTO ANALYSIS REPORT (20)

Approved For Release 1999/10/01 : CIA-RDP78-05867A000301050019-1

Approved For Release 1999/10/01 : CIA-RDP78-05867A000301050019-1

PHOTO NO. 437443 | LOT NO. U-2320 | MAP REFERENCE | LATITUDE | LONGITUDE

COUNTRY POLAND | PROVINCE L | LUBLIN

AREA NO. 2311M | SUBJECT AEG | SUBJECT | SUBJECT | SUBJECT | SUBJECT | SUBJECT | SUBJECT

CHELM — CEMENT — PLANT

25X1A

[redacted]

DATE OF PHOTO | TYPE 4 | QUALITY L | CLASS 4 | NO. OF CARDS 1

CLASSIFICATION | CONTROLLED BY OXO

PHOTO ANALYSIS REPORT

(20)

Approved For Release 1999/10/01 : CIA-RDP78-05867A000301050019-1

Approved For Release 1999/10/01 : CIA-RDP78-05867A000301050019-1

PHOTO NO. 437444 | MAP REFERENCE | LATITUDE 51 08 N | LONGITUDE 23 30 E

COUNTRY POLAND | PROVINCE LUBLIN

AREA NO 2355M | SUBJECT AEG CEMENT PLANT CHELM

25X1A

DATE OF PHOTO | TYPE 4 2 | QUALITY | CLASS 4 | NO. OF CARDS 1

CLASSIFICATION SECRET | AUTHORIZED BY [redacted]

PHOTO ANALYSIS REPORT

Approved For Release 1999/10/01 : CIA-RDP78-05867A000301050019-1

Approved For Release 1999/10/01 : CIA-RDP78-05867A000301050019-1

PHOTO NO. A37445 | LOT NO. N-2320 | MAP REFERENCE | LATITUDE 5108 N | LONGITUDE 2330 E

COUNTRY POLAND | PROVINCE LUBLIN

AREA NO 2355M

SUBJECT: CHEM PLANT | SUBJECT: CEMENT

DATE OF PHOTO | TYPE 4 | QUALITY 2 | CLASS 4 | NO. OF CARDS 1 | SC

25X1A

[redacted]

CAPTIONED BY

CLASSIFICATION

PHOTO ANALYSIS REPORT

(20)

Approved For Release 1999/10/01 : CIA-RDP78-05867A000301050019-1

Approved For Release 1999/10/01 : CIA-RDP78-05867A000301050019-1

PHOTO NO. 437446 | MAP REFERENCE U-2328 | LATITUDE 5106N | LONGITUDE 1702E

COUNTRY POLAND | PROVINCE WROCLAW

AREA NO 4155M | SUBJECT AKN

WROCLAW PAFAWAG RAIL WAY WAGON WORKS.

(27) 25X1A [redacted]

| DATE OF PHOTO | TYPE | QUALITY | CLASS | NO. OF CARDS |
|---|---|---|---|---|
| | 1 | 2 | 4 | 1 |

CLASSIFICATION OUO

PHOTO ANALYSIS REPORT

(20)

Approved For Release 1999/10/01 : CIA-RDP78-05867A000301050019-1

Approved For Release 1999/10/01 : CIA-RDP78-05867A000301050019-1

PHOTO NO. 10-2320 MAP REFERENCE LATITUDE 51°04'N LONGITUDE 17°02'E

COUNTRY POLAND PROVINCE WROCLAW

AREA NO 4/51M

SUBJECT AKN | SUBJECT | SUBJECT | SUBJECT | SUBJECT | SUBJECT | SUBJECT | SUBJECT | SUBJECT | SUBJECT

WROCLAW PAFAWAG RAI

WAY WAGON WORKS

25X1A

[redacted]

DATE OF PHOTO | TYPE | QUALITY | CLASS | NO. OF CARDS

4 1

Approved For Release 1999/10/01 : CIA-RDP7[redacted]

CLASSIFICATION OWO

PHOTO ANALYSIS REPORT

(20)

Approved For Release 1999/10/01 : CIA-RDP78-05867A000301050019-1

PHOTO NO. 437448 | LOT NO. N-2320 | MAP REFERENCE | LATITUDE 51 06 N | LONGITUDE 17 02 E

COUNTRY POLAND | PROVINCE WROCLAW

AREA NO. 4153M | SUBJECT AKN | SUBJECT | SUBJECT | SUBJECT | SUBJECT | SUBJECT | SUBJECT | SUBJECT

WAOCLAW PAFAWAG RAI

LWAY WAGON WORKS.

(27) 25X1A

[redacted]

DATE OF PHOTO | TYPE | QUALITY | CLASS | NO. OF CARDS

2 | 4 | 1

CLASSIFICATION OUO | APPROVED BY | (20)

PHOTO ANALYSIS REPORT

Approved For Release 1999/10/01 : CIA-RDP78-05867A000301050019-1

Approved For Release 1999/10/01 : CIA-RDP78-05867A000301050019-1

PHOTO NO. A37449 | DOI D-2320 | MAP REFERENCE | LATITUDE 51 06 N | LONGITUDE 17 02 E

COUNTRY POLAND | PROVINCE WROCLAW

AREA NO 4153M | SUBJECT AKN | SUBJECT | SUBJECT | SUBJECT | SUBJECT | SUBJECT | SUBJECT | SUBJECT

WROCLAW PAFAWAG RAI,

LWAY WAGON WORKS.

(27) 25X1A

[redacted]

DATE OF PHOTO | TYPE | QUALITY 2 | CLASS 4 | NO. OF CARDS 1

CLASSIFICATION Ono | CAPTIONED BY [redacted]

(20)

PHOTO ANALYSIS REPORT

Approved For Release 1999/10/01 : CIA-RDP78-05867A000301050019-1

Approved For Release 1999/10/01 : CIA-RDP78-05867A000301050019-1

PHOTO NO. 437450 | MAP REFERENCE 10-23-20 | LATITUDE 53 09 N | LONGITUDE 18 00 E

COUNTRY POLAND | PROVINCE BYDGOSZCZ

AREA NO. 2255M | SUBJECT AE6 | SUBJECT | SUBJECT | SUBJECT | SUBJECT | SUBJECT | SUBJECT | SUBJECT

BYDGOSZCZ BICYCLE W

WORKS. PRODUCTION SHE

D.

25X1A

[redacted]

DATE OF PHOTO | TYPE 1 | QUALITY 2 | CLASS 4 | NO. OF CARDS 1

CLASSIFICATION SECRET | AUTHORIZED BY [redacted]

PHOTO ANALYSIS REPORT (20)

Approved For Release 1999/10/01 : CIA-RDP78-05867A000301050019-1

Approved For Release 1999/10/01 : CIA-RDP78-05867A000301050019-1

PHOTO NO. A37451

COUNTRY POLAND

AREA NO. 2255M

MAP REFERENCE

PROVINCE BYDGOSZCZ

LATITUDE 53 09 N

LONGITUDE 18 00 E

SUBJECT AE6

SUBJECT BYDGOSZCZ

SUBJECT BICYCLE

SUBJECT WORKS

SUBJECT PRODUCTION

SUBJECT SHOE

SUBJECT BI.

25X1A

[redacted]

DATE OF PHOTO

TYPE 1

QUALITY 2

CLASS 4

NO. OF CARDS 1

CLASSIFICATION SECRET

PHOTO ANALYSIS REPORT

Approved For Release 1999/10/01 : CIA-RDP78-05867A000301050019-1

Approved For Release 1999/10/01 : CIA-RDP78-05867A000301050019-1

PHOTO NO. 437452 | MAP REFERENCE | LATITUDE 53 00 N | LONGITUDE 19 00 E

COUNTRY Poland | PROVINCE BYDGOSZCZ

AREA NO 225M | SUBJECT AE6 | SUBJECT | SUBJECT | SUBJECT | SUBJECT | SUBJECT | SUBJECT | SUBJECT

BYDGOSZCZ

OKRĘŻNA

DATE OF PHOTO | TYPE 1 | QUALITY 2 | CLASS 4 | NO. OF CARDS 1

CLASSIFICATION O | CONTROLLED

PHOTO ANALYSIS REPORT

25X1A

[redacted]

(20)

Approved For Release 1999/10/01 : CIA-RDP78-05867A000301050019-1

Approved For Release 1999/10/01 : CIA-RDP78-05867A000301050019-1




Approved For Release 1999/10/01 : CIA-RDP78-05867A000301050019-1

Approved For Release 1999/10/01 : CIA-RDP78-05867A000301050019-1



Approved For Release 1999/10/01 : CIA-RDP78-05867A000301050019-1

RECORD NO. 437455 | MAP REFERENCE | LATITUDE 52 15 N | LONGITUDE 21 00 E

COUNTRY POLAND | PROVINCE WARSAW

AREA NO. 725M | SUBJECT A4F | SUBJECT A6P | SUBJECT THERMOELEC P

WARSAW | WARSAW

WARSTAT UC, W

SIEKIERKI

25X1A

[redacted]

DATE OF PHOTO | TYPE 4 | QUALITY 2 | CLASS 4 | NO. OF CARDS 2

CLASSIFICATION OUO

PHOTO ANALYSIS REPORT

(20)

Approved For Release 1999/10/01 : CIA-RDP78-05867A000301050019-1

Approved For Release 1999/10/01 : CIA-RDP78-05867A000301050019-1

PHOTO NO. 437456 LOT D-2320

COUNTRY POLAND PROVINCE WARSAW

MAP REFERENCE LATITUDE 52°11'N LONGITUDE 21°50'E

AREA NO. 725/M SUBJECT H&F SUBJECT AGR SUBJECT SUBJECT SUBJECT SUBJECT SUBJECT SUBJECT

WARSZAWA THERMOELEC

WARSTAUC, W WARSAW

ELEKTRI.

25X1A

[redacted]

DATE OF PHOTO | TYPE 4 | QUALITY 2 | CLASS 4 | NO. OF CARDS (17) 2

CLASSIFICATION SECRET AUTHORIZED BY

PHOTO ANALYSIS REPORT (20)

Approved For Release 1999/10/01 : CIA-RDP78-05867A000301050019-1

PHOTO NO. 437457 | DET | MAP REFERENCE | LATITUDE 52-11-N | LONGITUDE 21-00 E

COUNTRY POLAND | PROVINCE WARSAW

AREA NO. 72 SM | SUBJECT A4F | SUBJECT A6P | SUBJECT | SUBJECT | SUBJECT | SUBJECT | SUBJECT | SUBJECT

WARSAW THERMOELEC P

WARSAW, WARSAW

WARSTAT UC

BIELKIERKI

25X1A

[redacted]

| DATE OF PHOTO | TYPE | QUALITY | CLASS | NO. OF CARDS |
|---|---|---|---|---|
| | 4 | 2 | 4 | 2 |

CLASSIFICATION UNCLASSIFIED

PHOTO ANALYSIS REPORT

(20)

Approved For Release 1999/10/01 : CIA-RDP78-05867A000301050019-1

Approved For Release 1999/10/01 : CIA-RDP78-05867A000301050019-1

PHOTO NO. 437458

COUNTRY POLAND

AREA NO 4355M

PROVINCE KRAKOW

MAP REFERENCE G

LATITUDE 5005 N

LONGITUDE 1917 E

SUBJECT AAF

KRAKOW

IT

BLAST FURNACE

ELECTRIC

PLANT.

25X1A

[redacted]

(12)

| DATE OF PHOTO | TYPE | QUALITY | CLASS | NO. OF CARDS |
|---|---|---|---|---|
| | 4 | L | 4 | 1 |

CLASSIFICATION Secret

DISSEMINATION Orig

PHOTO ANALYSIS REPORT

(20)

Approved For Release 1999/10/01 : CIA-RDP78-05867A000301050019-1

Approved For Release 1999/10/01 : CIA-RDP78-05867A000301050019-1

PHOTO NO. 437459 | MAP REFERENCE | LATITUDE | LONGITUDE

COUNTRY POLAND | PROVINCE KRAKOW

AREA NO 435M | SUBJECT A/F

SUBJECT KRAKOW

SUBJECT

SUBJECT BLAST FURNACE

SUBJECT LENIN STEEL

SUBJECT PLANT

25X1A

[redacted]

DATE OF PHOTO | TYPE 4 | QUALITY 2 | CLASS C | NO. OF CARDS 1

CLASSIFICATION SECRET

PHOTO ANALYSIS REPORT

(20)

Approved For Release 1999/10/01 : CIA-RDP78-05867A000301050019-1

Approved For Release 1999/10/01 : CIA-RDP78-05867A000301050019-1

PHOTO NO. 437460

MAP REFERENCE 6

LATITUDE 50 05 N

LONGITUDE 19 17 E

COUNTRY POLAND

PROVINCE KRAKOW

AREA NO 4353M

SUBJECT AGF

SUBJECT IT

SUBJECT BLAST FUR

SUBJECT KRAKOW

SUBJECT ARMAMENT PLANT

SUBJECT

SUBJECT

SUBJECT

25X1A

[redacted]

DATE OF PHOTO

TYPE 4

QUALITY

CLASS 4

NO. OF CARDS 1

CLASSIFICATION

Approved For Release 1999/10/01 : CIA-RDP78-05867A000301050019-1

PHOTO ANALYSIS REPORT

(20)

Approved For Release 1999/10/01 : CIA-RDP78-05867A000301050019-1

PHOTO NO. 437461 | MAP REFERENCE | LATITUDE 52 33 N | LONGITUDE 19 42 E

COUNTRY POLAND | PROVINCE WARSZAWA

AREA NO 6255M | SUBJECT 40 J | SUBJECT AOB | SUBJECT AGP | SUBJECT | SUBJECT | SUBJECT | SUBJECT | SUBJECT

BLOCK WR | OIL | PIPELI | NE CONSTRUCTION | CAMP

25X1A

[redacted]

DATE OF PHOTO | TYPE | QUALITY | CLASS | NO. OF CARDS (16)

4 | 3

CLASSIFICATION Confidential

PHOTO ANALYSIS REPORT

(20)

Approved For Release 1999/10/01 : CIA-RDP78-05867A000301050019-1

Approved For Release 1999/10/01 : CIA-RDP78-05867A000301050019-1

PHOTO NO. 437462 | MAP REFERENCE 6 | LATITUDE 52 33 N | LONGITUDE 19 42 E

COUNTRY POLAND | PROVINCE WARSZAWA

AREA NO 6VIIM | SUBJECT AOJ | SUBJECT AGP | SUBJECT (W R) | SUBJECT O, Z | SUBJECT P, P E L,

P L O C K

N E U E.

25X1A

[redacted]

DATE OF PHOTO | TYPE 4 | QUALITY 2 | CLASS 4 | NO. OF CARDS 2

CLASSIFICATION OKO

PHOTO ANALYSIS REPORT

(20)

Approved For Release 1999/10/01 : CIA-RDP78-05867A000301050019-1

PHOTO NO. 437463

COUNTRY POLAND

AREA NO 6856M

MAP REFERENCE

LATITUDE 52 33 N

LONGITUDE 19 42 E

PROVINCE WARSZAWA

SUBJECT AOJ

SUBJECT AGP (WR)

SUBJECT OIL

SUBJECT P, PELL

SUBJECT

SUBJECT

SUBJECT

PLOCK

WEUC.

DATE OF PHOTO

TYPE V

QUALITY 2

CLASS 4

NO. OF CARDS (16)

25X1A

[redacted]

CLASSIFICATION Secret

PHOTO ANALYSIS REPORT

(20)

Approved For Release 1999/10/01 : CIA-RDP78-05867A000301050019-1

Approved For Release 1999/10/01 : CIA-RDP78-05867A000301050019-1

PHOTO NO. 437464 | LATITUDE 52 23 N | LONGITUDE 19 1/2 E

COUNTRY Poland | PROVINCE Warszawa

AREA NO. 6851M

SUBJECT AOJ | SUBJECT Ab (W R) | SUBJECT OIL | SUBJECT P. PELC

PLOCK

NE UC.

25X1A

[redacted]

DATE OF PHOTO | TYPE 1 | QUALITY 2 | CLASS 4 | NO. OF CARDS (16) 2

CLASSIFICATION SECRET

Approved For Release 1999/10/01 : CIA-RDP78-05867A000301050019-1

PHOTO ANALYSIS REPORT (20)

Approved For Release 1999/10/01 : CIA-RDP78-05867A000301050019-1

PHOTO NO. 437465 | LOT NO. | MAP REFERENCE | LATITUDE | LONGITUDE 44 44 E

COUNTRY USSR | PROVINCE

AREA NO D 235 N

| SUBJECT | SUBJECT | SUBJECT | SUBJECT | SUBJECT | SUBJECT | SUBJECT | SUBJECT |
|---|---|---|---|---|---|---|---|
| AKG | AYC | AKJ | AKN | | | | |

VOLZHSKIY RR BRIDGE

POWER PLANT ARGA.

25X1A

[redacted]

| DATE OF PHOTO | TYPE | QUALITY | CLASS | NO. OF CARDS |
|---|---|---|---|---|
| | 2 | 2 | 4 | 4 |

CLASSIFICATION Ono | SCREENED BY

PHOTO ANALYSIS REPORT

(20)

Approved For Release 1999/10/01 : CIA-RDP78-05867A000301050019-1

Approved For Release 1999/10/01 : CIA-RDP78-05867A000301050019-1

PHOTO NO. 437466

COUNTRY USSR

AREA NO B164N

LATITUDE 54 06 N

LONGITUDE 61 35 E

MAP REFERENCE

PROVINCE

SUBJECT AAF

SUBJECT AGP

SUBJECT TROITSK THERMOELECTRIC POWER PLANT

25X1A

[redacted]

DATE OF PHOTO

TYPE

QUALITY

CLASS 4

NO. OF CARDS 2

CLASSIFICATION

PHOTO ANALYSIS REPORT

(20)

Approved For Release 1999/10/01 : CIA-RDP78-05867A000301050019-1

Approved For Release 1999/10/01 : CIA-RDP78-05867A000301050019-1

PHOTO NO. 437467

MAP REFERENCE

LATITUDE 55-45 N

LONGITUDE 37 35 E

COUNTRY USSR

PROVINCE

AREA NO B167N SUBJECT B30 SUBJECT B3N

SUBJECT SUBJECT SUBJECT SUBJECT SUBJECT SUBJECT

MOSCOW LENIN ALC-50

VIETINSTITUTE OF ELECTROTECHNICS. RESEARCH APPARATUS IN HIGH TENSION RECTIFIERS LABORATORY.

25X1A

[redacted]

(4,23)

| DATE OF PHOTO | TYPE | QUALITY | CLASS | NO. OF CARDS |
|---|---|---|---|---|
| | 1 | 2 | 4 | 2 |

CLASSIFICATION OVO

DESTROYED

PHOTO ANALYSIS REPORT

(20)

Approved For Release 1999/10/01 : CIA-RDP78-05867A000301050019-1

Approved For Release 1999/10/01 : CIA-RDP78-05867A000301050019-1

PHOTO 437458

COUNTRY USSR

PROVINCE

MAP REFERENCE N-23-22

LATITUDE 55-45-N

LONGITUDE 37 35 E

AREA NO. B167N SUBJECT B30① SUBJECT B3N

MOSCOW, INSTITUTE OF ELECTROTECHNICS. IMPULSE GENERATOR USED FOR CHECKING ELE INSULATION, ~~IN~~ NEW HIGH TENSION HALL ~~Office~~

25X1A

[redacted]

DATE OF PHOTO | TYPE 1 | QUALITY 2 | CLASS 4 | NO. OF CARDS (4 23) 2

CLASSIFICATION OUO

PHOTO ANALYSIS REPORT

(20)

Approved For Release 1999/10/01 : CIA-RDP78-05867A000301050019-1

PHOTO NO. 437469 | MAP REFERENCE N-2320 | LATITUDE 34 14 N | LONGITUDE 111 12 E

COUNTRY CHINA | PROVINCE HONAN

AREA NO 131 L

SUBJECT A42 | SUBJECT A4C | SUBJECT D36 | SUBJECT | SUBJECT | SUBJECT | SUBJECT | SUBJECT

SAN-MEN GORGE HYDRO

ELEC DAM UC ON YELLO

W RIVER.

25X1A

[redacted]

DATE OF PHOTO | TYPE 4 | QUALITY 2 | CLASS 4 | NO. OF CARDS 3

CLASSIFICATION UNCLASSIFIED

PHOTO ANALYSIS REPORT

Approved For Release 1999/10/01 : CIA-RDP78-05867A000301050019-1

(20)

Approved For Release 1999/10/01 : CIA-RDP78-05867A000301050019-1

PHOTO NO. 437470 | COUNTRY CHINA | AREA NO 13L | PROVINCE HONAN | MAP REFERENCE G-2520 | LATITUDE 34 12 N | LONGITUDE 111 12 E

SUBJECT A4b A4c D36 | SUBJECT GORGE | SUBJECT YELLOW | SUBJECT SAN-MEN DAM | SUBJECT ELEC | SUBJECT RIVER.

25X1A

[redacted]

DATE OF PHOTO | TYPE 4 | QUALITY 2 | CLASS 4 | NO. OF CARDS 3

CLASSIFICATION OUO

PHOTO ANALYSIS REPORT

(20)

Approved For Release 1999/10/01 : CIA-RDP78-05867A000301050019-1

Approved For Release 1999/10/01 : CIA-RDP78-05867A000301050019-1

PHOTO NO. 437471 — MAP REFERENCE — LATITUDE 34 45 N — LONGITUDE 113 40 E

COUNTRY CHINA — PROVINCE HONAN

AREA NO 131L — SUBJECT AKG — SUBJECT D36

CHENG-HSIEN (NE) NEW

RR BRIDGE OVER.

25X1A

[redacted]

DATE OF PHOTO — TYPE V — QUALITY — CLASS 4 — NO. OF CARDS 2

CAPTIONED BY

CLASSIFICATION

PHOTO ANALYSIS REPORT

(20)

Approved For Release 1999/10/01 : CIA-RDP78-05867A000301050019-1

Approved For Release 1999/10/01 : CIA-RDP78-05867A000301050019-1

PHOTO NO. 437172 | MAP REFERENCE N-3320 | LATITUDE 32 32 N | LONGITUDE 111 28 E

COUNTRY CHINA | PROVINCE HUPEH | SUBJECT | SUBJECT | SUBJECT | SUBJECT | SUBJECT | SUBJECT

AREA NO 331L | SUBJECT AV | SUBJECT D36

TANCH'ANG KOU DAM W A

TANTCH'ANG KOU DAM ON H

TANTCHANG CONTROL DAM

AN RIVER.

PROBABLY CORRECTLY LOCATED.

Suppl - make C card

25X1A

[redacted]

DATE OF PHOTO | TYPE | QUALITY | CLASS | NO. OF CARDS (17,29)

1 | 2 | 4 | 2

CLASSIFICATION | PHOTO ANALYSIS REPORT

Approved For Release 1999/10/01 : CIA-RDP7

(20)

Approved For Release 1999/10/01 : CIA-RDP78-05867A000301050019-1

PHOTO NO. 537473 LOT NO. N-2320 MAP REFERENCE LATITUDE 50 05 N LONGITUDE 14 24 E

COUNTRY CZECHOSLOVAKIA PROVINCE BOHEMIA

AREA NO IVM SUBJECT B & U SUBJECT B26

PRAGUE INSTITUTE OF CONTROL → PANEL.

INST = INSTITUTE.

25X1A

[redacted]

DATE OF PHOTO TYPE QUALITY CLASS NO. OF CARDS

1 2 4 2

CLASSIFICATION

PHOTO ANALYSIS REPORT

(20)

Approved For Release 1999/10/01 : CIA-RDP78-05867A000301050019-1

Approved For Release 1999/10/01 : CIA-RDP78-05867A000301050019-1

PHOTO ANALYSIS REPORT

| | | | | | | | | | | | |
|---|---|---|---|---|---|---|---|---|---|---|---|
| PHOTO NO. 437474 | LOT NO. N-2182 | | | LATITUDE | | LONGITUDE | | | | | |
| COUNTRY GERMANY | | PROVINCE SACHSEN - ANHALT | | | | | | | | | |
| AREA NO 514M | SUBJECT C68 | SUBJECT C31 | SUBJECT AHL | SUBJECT DOF | SUBJECT | SUBJECT | SUBJECT | SUBJECT | | | |
| MARIENBORN | | | | | (TOWN) | | | (B | | | |
| DGS, FIELDS | | | | | (PLAIN) | | | | | | |
| LKG, FR TRAIN | | | | | | | | | | | |

25X1A

[redacted]

| DATE OF PHOTO | TYPE | QUALITY | CLASS | NO. OF CARDS |
|---|---|---|---|---|
| Feb 68 | 4 | V | 4 | 4 |

CLASSIFICATION Unc

CAPTIONED BY

(20)

Approved For Release 1999/10/01 : CIA-RDP78-05867A000301050019-1

PHOTO NO. 437475 | LOT NO. N-2192 | LATITUDE [illegible] | LONGITUDE 11 07 E

COUNTRY GERMANY | PROVINCE SACHSEN - ANHALT

AREA NO 514M | SUBJECT 967

SUBJECT: MARIENBORN

SUBJECT: E

SUBJECT: GERMAN

SUBJECT: BORDER

SUBJECT: POLICE

SUBJECT: BARRACKS

SUBJECT: CK

→ WEST OF TOWN, LKG FR TRAIN.

25X1A

[redacted]

| DATE OF PHOTO | TYPE | QUALITY | CLASS | NO. OF CARDS |
|---|---|---|---|---|
| 5 6 3 | 4 | X | 4 | 1 |

(78)

CLASSIFICATION Secret | CAPTIONED BY [illegible]

PHOTO ANALYSIS REPORT

(20)

Approved For Release 1999/10/01 : CIA-RDP78-05867A000301050019-1

Approved For Release 1999/10/01 : CIA-RDP78-05867A000301050019-1

PHOTO NO. 437476 LOT NO. N-2152 REFERENCE LATITUDE LONGITUDE 007E

COUNTRY GERMANY PROVINCE SACHSEN-ANHALT

AREA NO 514M SUBJECT C43 SUBJECT DOF SUBJECT SUBJECT SUBJECT SUBJECT SUBJECT SUBJECT

MARIENBORN * EAST-WEST

TGERMAN BORDER (WEST)

CHTOWER WEST of TOWN, LKG

FR TRAIN.

*(NR)

(18)

25X1A

[redacted]

DATE OF PHOTO TYPE QUALITY CLASS NO. OF CARDS

CLASSIFICATION Ono CAPTIONED BY

PHOTO ANALYSIS REPORT (20)

Approved For Release 1999/10/01 : CIA-RDP78-05867A000301050019-1

Approved For Release 1999/10/01 : CIA-RDP78-05867A000301050019-1

PHOTO NO. 437477 | LOT NO. N-2192 | REFERENCE | LATITUDE | LONGITUDE

COUNTRY GERMANY | PROVINCE SACHSEN ANHALT

AREA NO 514M

SUBJECT CCR | SUBJECT DWF | SUBJECT AHL

BORN STEDT (TOWN) LKG, FRT

IN FIELDS,

RAIN

25X1A

[redacted]

| DATE OF PHOTO | TYPE | QUALITY | CLASS | NO. OF CARDS |
|---|---|---|---|---|
| FEB 64 | 4-2 | | 4 | 3 |

CLASSIFICATION FOUO | CAPTIONED BY DRO

PHOTO ANALYSIS REPORT

(20)

Approved For Release 1999/10/01 : CIA-RDP78-05867A000301050019-1

Approved For Release 1999/10/01 : CIA-RDP78-05867A000301050019-1

PHOTO NO. 437478 LOT NO N-2182 LATITUDE 52 15 N LONGITUDE 11 21 E

COUNTRY GERMANY PROVINCE SACHSEN ANHALT

AREA NO 514M

SUBJECT CGF SUBJECT DWT SUBJECT AHL SUBJECT SUBJECT SUBJECT SUBJECT SUBJECT

BORNSTEDT [TOWN] [LKG] FR

IN FIELDS

RAIN

25X1A

[redacted]

DATE OF PHOTO TYPE QUALITY CLASS NO. OF CARDS

1,6,2 4 2 1 3

CLASSIFICATION SECRET CAPTIONED BY

PHOTO ANALYSIS REPORT

(20)

Approved For Release 1999/10/01 : CIA-RDP78-05867A000301050019-1

PHOTO NO. 437479 LOT NO. N-2182 LATITUDE 52-15N LONGITUDE 12 10 E

COUNTRY GERMANY PROVINCE SACHSEN-ANHALT

AREA NO 514M SUBJECT C2G SUBJECT AKM SUBJECT SUBJECT SUBJECT SUBJECT SUBJECT SUBJECT

GENTH, N BLDGS LKG

FR TRAIN.

25X1A

[redacted]

(7,27)

DATE OF PHOTO Dec 60 TYPE 4 QUALITY 2 CLASS 4 NO. OF CARDS 2

CLASSIFICATION Secret

PHOTOGRAPHED BY USAF

PHOTO ANALYSIS REPORT

(20)

Approved For Release 1999/10/01 : CIA-RDP78-05867A000301050019-1

Approved For Release 1999/10/01 : CIA-RDP78-05867A000301050019-1

PHOTO NO. 437480 LOT NO. N-2182 REFERENCE NO. 10 JA LATITUDE 51 N LONGITUDE 12 10 E

COUNTRY GERMANY PROVINCE SACHSEN-ANHALT

AREA NO 514M SUBJECT C2G SUBJECT AHL SUBJECT SUBJECT SUBJECT SUBJECT SUBJECT SUBJECT SUBJECT

GENTH, N BLDGS F, G L

DST LKG FR TRAIN.

25X1A

[redacted]

DATE OF PHOTO Feb 64 TYPE 7 QUALITY 4 CLASS (7,24) NO. OF CARDS 2

CLASSIFICATION Secret CAPTIONED BY [redacted] (20)

PHOTO ANALYSIS REPORT

Approved For Release 1999/10/01 : CIA-RDP78-05867A000301050019-1

Approved For Release 1999/10/01 : CIA-RDP78-05867A000301050019-1

PHOTO NO. 437481 | LOT NO. N- 211 | REFERENCE | LATITUDE | LONGITUDE

COUNTRY GERMANY | PROVINCE SACHSEN-ANHALT

AREA NO SUM | SUBJECT AKZ | SUBJECT DQF | SUBJECT AHL | SUBJECT CGV | SUBJECT | SUBJECT | SUBJECT | SUBJECT

GENTHIN FIELDS

TOWN

IN SW OF TOWN

TOWN

PLAT FRTRA

LKG

25X1A

[redacted]

DATE OF PHOTO | TYPE | QUALITY | CLASS | NO. OF CARDS

CLASSIFICATION | CAPTIONED BY | (20)

PHOTO ANALYSIS REPORT

Approved For Release 1999/10/01 : CIA-RDP78-05867A000301050019-1

Approved For Release 1999/10/01 : CIA-RDP78-05867A000301050019-1

PHOTO NO. 437482 | LOT NO. N-5182 | LATITUDE 52-05N | LONGITUDE 11-50E

COUNTRY GERMANY | PROVINCE SACHSEN ANHALT

AREA NO 514M | SUBJECT C 2 G | SUBJECT C 6 B | SUBJECT S T | SUBJECT B L D G S | SUBJECT L K G

B U R G

F R T R A I N.

25X1A

[redacted]

(6,7)

| DATE OF PHOTO | TYPE | QUALITY | CLASS | NO. OF CARDS |
|---|---|---|---|---|
| | 4 | L | 4 | 2 |

CLASSIFICATION Sec OUO | CAPTIONED BY [redacted]

PHOTO ANALYSIS REPORT (20)

Approved For Release 1999/10/01 : CIA-RDP78-05867A000301050019-1

Approved For Release 1999/10/01 : CIA-RDP78-05867A000301050019-1

PHOTO NO. 437483 LOT NO. N-2182 LATITUDE LONGITUDE 11 40 E

COUNTRY GERMANY PROVINCE SACHSEN ANHALT.

AREA NO. 514M SUBJECT DOT SUBJECT AHL SUBJECT A4Q SUBJECT SUBJECT SUBJECT SUBJECT SUBJECT SUBJECT

EISLEBEN (NR) FIELDS

PWR LINE NR TOWN,

RG FR TRAIN.

1,17 M

25X1A

[redacted]

DATE OF PHOTO | TYPE | QUALITY | CLASS | NO. OF CARDS

CLASSIFICATION | AUTHORIZED BY

PHOTO ANALYSIS REPORT

(20)

Approved For Release 1999/10/01 : CIA-RDP78-05867A000301050019-1

Approved For Release 1999/10/01 : CIA-RDP78-05867A000301050019-1

PHOTO NO. 437484 LOT NO. U-2182 REFERENCE LATITUDE 52 10 N LONGITUDE 11 40 E

COUNTRY GERMANY PROVINCE SACHSEN ANHALT

AREA NO. 514M

SUBJECT DOF SUBJECT DYE SUBJECT SUBJECT SUBJECT SUBJECT SUBJECT SUBJECT

MAGDEBURG (W) PLAIN OF C

LKG FOR TRAIN

ITY. FREIGHTS

25X1A

[redacted]

DATE OF PHOTO Feb 58 TYPE 4 QUALITY 2 CLASS 4 NO. OF CARDS 2 (1,18)

CLASSIFICATION Ono PHOTO ANALYSIS REPORT (20)

Approved For Release 1999/10/01 : CIA-RDP78-05867A000301050019-1

Approved for Release 1999/10/01 : CIA-RDP78-05867A000301050019-1

PHOTO NO. 437485 LOT NO. U-218V REFERENCE LATITUDE [illegible] LONGITUDE 11 40 E

COUNTRY GERMANY PROVINCE SACHSEN ANHALT

AREA NO 51 9M

SUBJECT AKN SUBJECT AKϕ SUBJECT AOP SUBJECT C2G SUBJECT AE(1) SUBJECT SUBJECT SUBJECT

MAGDEBURG RR YARD. (5)

OIL STORAGE TANKS IN BG.

UDGS

25X1A

[redacted]

(7,16,

DATE OF PHOTO Feb 52 TYPE 4 QUALITY 2 CLASS 4 NO. OF CARDS 5

CLASSIFICATION SECRET

PHOTO ANALYSIS REPORT (20)

Approved for Release 1999/10/01 : CIA-RDP78-05867A000301050019-1

Approved For Release 1999/10/01 : CIA-RDP78-05867A000301050019-1

PHOTO NO. 437486 LOT NO. N-2182 LATITUDE 52°04' N LONGITUDE 11°40' E

COUNTRY GERMANY PROVINCE SACHSEN ANHALT

AREA NO 514M

SUBJECT C2G SUBJECT AKM SUBJECT AKN SUBJECT AK8 SUBJECT RR YARDS

SUBJECT MAGDEBURG SUBJECT RAILROAD STOCK, SUBJECT TRACK

SUBJECT [ROLLING STOCK, BLDGS]

25X1A

[redacted]

(7,27)

| DATE OF PHOTO | TYPE | QUALITY | CLASS | NO. OF CARDS |
|---|---|---|---|---|
| Feb 60 | 4 | 2 | 4 | 4 |

CLASSIFICATION 020 CAPTIONED BY

PHOTO ANALYSIS REPORT (20)

Approved For Release 1999/10/01 : CIA-RDP78-05867A000301050019-1

Approved for Release 1999/10/01 : CIA-RDP78-05867A000301050019-1

PHOTO NO. 437487 LOT NO. 10-212 PROVINCE SACHSEN ANHALT LONGITUDE 11°0 E

COUNTRY GERMANY AREA NO 514/M

SUBJECT AK4 AKJ AKM C2G CR YARD BLDG

MAGDEBURG

DOMOTIVE

25X1A

[redacted]

DATE OF PHOTO 26 Feb 52 TYPE 4 QUALITY 2 CLASS 4 NO. OF CARDS 4

CLASSIFICATION SECRET

PHOTO ANALYSIS REPORT

(20)

Approved for Release 1999/10/01 : CIA-RDP78-05867A000301050019-1

Approved For Release 1999/10/01 : CIA-RDP78-05867A000301050019-1

PHOTO NO. 437488 LOT NO. N-2182 LATITUDE 52 00 N LONGITUDE 11 45 E

COUNTRY GERMANY PROVINCE SACHSEN ANHALT

AREA NO 514M SUBJECT 9GD SUBJECT SUBJECT SUBJECT SUBJECT SUBJECT SUBJECT SUBJECT SUBJECT

MAGDEBURG POSS CONS

TRUCTION MATERIALS D

EPOTT IN FG

25X1A

[redacted]

DATE OF PHOTO Feb 60 TYPE 4 QUALITY 2 CLASS 4 NO. OF CARDS 1

CLASSIFICATION OUO CAPTIONED BY

PHOTO ANALYSIS REPORT (20)

Approved For Release 1999/10/01 : CIA-RDP78-05867A000301050019-1

Approved For Release 1999/10/01 : CIA-RDP78-05867A000301050019-1

PHOTO NO. 437489 LOT NO. N-2182 LATITUDE LONGITUDE 1140 E

COUNTRY GERMANY PROVINCE SACHSEN ANHALT

AREA NO 514M SUBJECT C3V SUBJECT SUBJECT SUBJECT SUBJECT SUBJECT SUBJECT SUBJECT

MAGDEBURG ARTS CKG

MAGDEBURG FRITZ RAIW. NOTGE ANTE

FRITZ RAIWO F.

NNAS ON

25X1A

[redacted]

DATE OF PHOTO | TYPE | QUALITY | CLASS | NO. OF CARDS

4 | 2 | 4 | 1 (7)

CLASSIFICATION Secret OCO CAPTIONED BY

PHOTO ANALYSIS REPORT (20)

Approved For Release 1999/10/01 : CIA-RDP78-05867A000301050019-1

PHOTO NO. 437490 LOT NO. N-218v LATITUDE LONGITUDE 11 40 E

COUNTRY GERMANY PROVINCE SACHSEN ANHALT

AREA NO 514M

SUBJECT AHL SUBJECT DOF SUBJECT SUBJECT SUBJECT SUBJECT SUBJECT SUBJECT

MAGDEBURG (NR) FERTRAI

PLAIN,

NW OF CITY,

25X1A

[redacted]

DATE OF PHOTO TYPE QUALITY CLASS NO. OF CARDS

CLASSIFICATION CAPTIONED BY

PHOTO ANALYSIS REPORT (20)

Approved For Release 1999/10/01 : CIA-RDP78-05867A000301050019-1

Approved For Release 1999/10/01 : CIA-RDP78-05867A000301050019-1

PHOTO NO. 437491 LOT NO. N-21 V

COUNTRY GERMANY PROVINCE SACHSEN ANHALT

AREA NO 514M

SUBJECT AHL SUBJECT DOF SUBJECT C2G SUBJECT SUBJECT SUBJECT SUBJECT SUBJECT

MAGDEBURG (AR)

PLAN, FACTORY,

NW OF

LATITUDE LONGITUDE

25X1A

[redacted]

DATE OF PHOTO TYPE QUALITY CLASS NO. OF CARDS

3

CLASSIFICATION CONTROLLED BY

PHOTO ANALYSIS REPORT

(20)

Approved For Release 1999/10/01 : CIA-RDP78-05867A000301050019-1

Approved For Release 1999/10/01 : CIA-RDP78-05867A000301050019-1

PHOTO NO. 437492 | MAP REFERENCE NO. W-2182 | LATITUDE 5231N | LONGITUDE 1324E

COUNTRY GERMANY | PROVINCE BERLIN

AREA NO 114M | SUBJECT C2G | SUBJECT C6B | SUBJECT BLDGS ALONG | SUBJECT BERLIN.

BERLIN | RR TRACK | EAST

25X1A

[redacted]

(17)

DATE OF PHOTO | TYPE 4 | QUALITY 2 | CLASS 4 | NO. OF CARDS 2

CLASSIFICATION Sec | OTHER | OPTIONS BY

PHOTO ANALYSIS REPORT

Approved For Release 1999/10/01 : CIA-RDP78-05867A000301050019-1

Approved For Release 1999/10/01 : CIA-RDP78-05867A000301050019-1

PHOTO NO. 437493 | LOT NO. A1-2162 | MAP REFERENCE | LATITUDE 52 31 N | LONGITUDE 13 24 E

COUNTRY GERMANY | PROVINCE BERLIN

AREA NO 114M | SUBJECT C3G | SUBJECT C6B | SUBJECT BILDG | SUBJECT | SUBJECT | SUBJECT | SUBJECT

BERLIN

BERLIN, EAST

BERLIN

ARMEE STRASSE

25X1A

[redacted]

DATE OF PHOTO | TYPE 4 | QUALITY 2 | CLASS 4 | NO. OF CARDS 2

(67)

CLASSIFICATION Sec DUO

PHOTO ANALYSIS REPORT

(20)

Approved For Release 1999/10/01 : CIA-RDP78-05867A000301050019-1

Approved For Release 1999/10/01 : CIA-RDP78-05867A000301050019-1

PHOTO NO. 437491

LOT NO. A-2112

MAP REFERENCE

LATITUDE 52 31 N

LONGITUDE 13 24 E

COUNTRY GERMANY

PROVINCE BERLIN

AREA NO 1144

SUBJECT C2G

SUBJECT CBA

SUBJECT BLDG $

SUBJECT ALONG $

BERLIN

BERLIN EAST

BERLIN.

BERLIN TREET

25X1A

[redacted]

DATE OF PHOTO

TYPE 4

QUALITY 2

CLASS 4

NO. OF CARDS 2

CLASSIFICATION Sec

Dec 67

PHOTO ANALYSIS REPORT

(20)

Approved For Release 1999/10/01 : CIA-RDP78-05867A000301050019-1

Approved For Release 1999/10/01 : CIA-RDP78-05867A000301050019-1

PHOTO NO. 437495 | SORTIE N-218 | MAP REFERENCE | LATITUDE 52 31 N | LONGITUDE 13 24 E

COUNTRY GERMANY | PROVINCE BERLIN

AREA NO 114M | SUBJECT C6B | SUBJECT C2G | SUBJECT | SUBJECT | SUBJECT | SUBJECT | SUBJECT | SUBJECT

BERLIN BLDG ALONG

RR , N EAST BERLIN.

TREG 7

25X1A

(67) [redacted]

DATE OF PHOTO | TYPE | QUALITY | CLASS | NO. OF CARDS

FEB 61 | 4 | 2 | 4 | 2

CLASSIFICATION | CAPTIONED BY | (20)

PHOTO ANALYSIS REPORT

Approved For Release 1999/10/01 : CIA-RDP78-05867A000301050019-1

Approved For Release 1999/10/01 : CIA-RDP78-05867A000301050019-1

PHOTO NO. 437496 | LOT NO. N-218 | MAP REFERENCE | LATITUDE | LONGITUDE 13 24 E

COUNTRY GERMANY | PROVINCE BERLIN

AREA NO 114M | SUBJECT C6B C2G | SUBJECT BLDGS ALONG

BERLIN, E. BERLIN

RR, E. BERLIN

TRTF

25X1A

[redacted]

(6,7)

| DATE OF PHOTO | TYPE | QUALITY | CLASS | NO. OF CARDS |
|---|---|---|---|---|
| FEB 61 | L | 4 | 1 | |

CLASSIFICATION SECRET | DISSEMINATION NOFORN

PHOTO ANALYSIS REPORT

(20)

Approved For Release 1999/10/01 : CIA-RDP78-05867A000301050019-1

Approved For Release 1999/10/01 : CIA-RDP78-05867A000301050019-1

PHOTO NO. 437497 | MAP REFERENCE: N-2182 | LATITUDE: 52 31 N | LONGITUDE: 13 24 E

COUNTRY: GERMANY | PROVINCE: BERLIN

AREA NO: 114M

SUBJECT: C6B C2G

SUBJECT: BLDGS ALONG BERLIN. S

SUBJECT: BERLIN

SUBJECT: BERLIN

SUBJECT: EAST

SUBJECT: BERLIN

SUBJECT: TREPTOW

25X1A

[redacted]

(6,7)

DATE OF PHOTO: 2 Feb 60 | TYPE: V | QUALITY: L | CLASS: 4 | NO. OF CARDS: 2

CLASSIFICATION: SECRET

PHOTOINTERPRETER: [redacted]

PHOTO ANALYSIS REPORT

(20)

Approved For Release 1999/10/01 : CIA-RDP78-05867A000301050019-1

Approved For Release 1999/10/01 : CIA-RDP78-05867A000301050019-1

PHOTO NO. 437498 | MAP REFERENCE | LATITUDE 52 31N | LONGITUDE 13 24E

COUNTRY GERMANY | PROVINCE BERLIN | SUBJECT | SUBJECT | SUBJECT | SUBJECT | SUBJECT | SUBJECT

AREA NO 114M | SUBJECT C65 | SUBJECT C2G | SUBJECT BLDGS ALONG

BERLIN

RR, N EAST BERLIN

TRACT

25X1A

[redacted]

| DATE OF PHOTO | TYPE | QUALITY | CLASS | NO. OF CARDS |
|---|---|---|---|---|
| Oct 62 | 4 | 4 | 4 | 2 |

CLASSIFICATION Secret

PHOTO ANALYSIS REPORT

(20)

Approved For Release 1999/10/01 : CIA-RDP78-05867A000301050019-1

Approved For Release 1999/10/01 : CIA-RDP78-05867A000301050019-1

PHOTO NO. 437499 | LOT NO. 10-218 | MAP REFERENCE | LATITUDE 52 31 N | LONGITUDE 13 24 E

COUNTRY GERMANY | PROVINCE BERLIN

AREA NO 114M | SUBJECT CBB | SUBJECT C2G | SUBJECT BLDGS | SUBJECT ALONG

BERLIN | EAST BERLIN

RR IN

25X1A

[redacted]

6,7

DATE OF PHOTO | TYPE | QUALITY | CLASS | NO. OF CARDS

Dec 60 | 4 | V | 4 | 2

CLASSIFICATION Sec | CAPTIONED BY

PHOTO ANALYSIS REPORT

(20)

Approved For Release 1999/10/01 : CIA-RDP78-05867A000301050019-1

Approved For Release 1999/10/01 : CIA-RDP78-05867A000301050019-1

PHOTO NO. 437500 LOT NO. M 4178 GRID REFERENCE LATITUDE LONGITUDE

COUNTRY USSR PROVINCE

AREA NO. C156N SUBJECT A9F SUBJECT SUBJECT SUBJECT SUBJECT SUBJECT SUBJECT 4

SIERRA LOVSK LP OS S VER

SIERRA LOVSK 1 STEEL

KHUE 1 SETSK 1 Y

PLANT

POSS: POSSIBLY

25X1A

[redacted]

12

| DATE OF PHOTO | TYPE | QUALITY | CLASS | NO. OF CARDS | SO |
|---|---|---|---|---|---|
| 5 9 | 4 | 2 | 4/ | 1 | |

CAPTIONED BY

CLASSIFICATION SECRET NO FOREIGN DISSEM

PHOTO ANALYSIS REPORT

(20)

Approved For Release 1999/10/01 : CIA-RDP78-05867A000301050019-1

Approved For Release 1999/10/01 : CIA-RDP78-05867A000301050019-1

PHOTO NO. 437501 LOT NO. N 4178 GRID REFERENCE LATITUDE 56°50'N LONGITUDE 60°38'E

COUNTRY USSR PROVINCE

AREA NO. C156N SUBJECT A9F SUBJECT C70 SUBJECT SUBJECT SUBJECT SUBJECT SUBJECT SUBJECT

SVERDLOVSK POSS HEAVY IN

OF URALMASH

ACH/NE PLANT

POSS = POSSIBLY

SEC = SECTION

25X1A

[redacted]

DATE OF PHOTO 5 9 4 TYPE 2 QUALITY 4 CLASS 2 NO. OF CARDS

CLASSIFICATION AUS 000 CAPTIONED BY

PHOTO ANALYSIS REPORT

Approved For Release 1999/10/01 : CIA-RDP78-05867A000301050019-1

Approved For Release 1999/10/01 : CIA-RDP78-05867A000301050019-1

PHOTO NO. 437502 | LOT NO. M 4178 | REFERENCE C | LATITUDE 57°52'N | LONGITUDE 60°38'E

COUNTRY USSR | PROVINCE

AREA NO. C156N | SUBJECT A9F | SUBJECT | SUBJECT | SUBJECT | SUBJECT | SUBJECT | SUBJECT | SUBJECT

SVERDLOVSK PROB FURA

SVERDLOVSK HEAVY MACH-NE

LMASH

PLANT

SECTION OF

PROB = PROBABLY

25X1A

[redacted]

| DATE OF PHOTO | TYPE | QUALITY | CLASS | NO. OF CARDS |
|---|---|---|---|---|
| 9 4 | 2 | 4 | 1 | |

12

CLASSIFICATION AUG 000

CAPTIONED BY

PHOTO ANALYSIS REPORT

(20)

Approved For Release 1999/10/01 : CIA-RDP78-05867A000301050019-1

Approved For Release 1999/10/01 : CIA-RDP78-05867A000301050019-1

PHOTO NO. 437503 LOT NO. [illegible] REFERENCE LATITUDE 38 [illegible] LONGITUDE [illegible]

COUNTRY USSR PROVINCE

| AREA NO. | SUBJECT | SUBJECT | SUBJECT | SUBJECT | SUBJECT | SUBJECT | SUBJECT | SUBJECT |
|---|---|---|---|---|---|---|---|---|
| CISN | C68 | C70 | C32 | | | | | |

SIBERIAN LOWLAND

CENE[illegible] POSS APPT RETT IN

ACKGROUND

POSS = POSSIBLY

25X1A

[redacted]

| DATE OF PHOTO | TYPE | QUALITY | CLASS | NO. OF CARDS |
|---|---|---|---|---|
| [illegible] | 1 | 2 | 4 | 3 |

678

CAPTIONED BY [illegible]

CLASSIFICATION [illegible]

(20)

Approved For Release 1999/10/01 : CIA-RDP78-[illegible]

FORM NO. 174 USE PREVIOUS EDITIONS

PHOTO ANALYSIS REPORT

Approved For Release 1999/10/01 : CIA-RDP78-05867A000301050019-1

PHOTO NO. 437504 | REFERENCE | LATITUDE | LONGITUDE

COUNTRY USSR | PROVINCE

| AREA NO. | SUBJECT | SUBJECT | SUBJECT | SUBJECT | SUBJECT | SUBJECT | SUBJECT | SUBJECT |
|---|---|---|---|---|---|---|---|---|
| C156N | C32 | C76 | | | | APARTMEN | | |
| SMERDLOVSK | | | | | | | | |
| TBUILDINGS | | | | | | | | |

25X1A

[redacted]

| DATE OF PHOTO | TYPE | QUALITY | CLASS | NO. OF CARDS |
|---|---|---|---|---|
| 56 | 4 | 2 | 1 | 2 |

CLASSIFICATION

CAPTIONED BY

PHOTO ANALYSIS REPORT

FORM NO. 174 USE PREVIOUS EDITIONS

Approved For Release 1999/10/01 : CIA-RDP78-05867A000301050019-1